

GUNDAGAI

Unleash Your Freedom



Official Visitor Guide



"THE GREAT RESCUE OF 1852"

SCULPTOR: DARIEN PULLEN

ERECTED BY THE GUNDAGAI COMMUNITY, INCLUDING MEMBERS OF THE WIRADJURI COMMUNITY AND DESCENDANTS OF THOSE SAVED BY YARRI & JACKY JACKY FROM THE GREAT FLOOD OF 1852, IN HONOUR OF THE WIRADJURI FLOOD HEROES. PROJECT FUNDED BY THE NATIONAL STRONGER REGIONS FUND, COOTAMUNDRA-GUNDAGAI REGIONAL COUNCIL AND COMMUNITY DONATIONS.

UNVEILED 11 JUNE 2017 BY
MCCORMACK MP MEMBER FOR RIVERINA

The Great Rescue of 1852

WELCOME

To Gundagai

Welcome to Wiradjuri land

Gawaymbanhadhu Wiradjuri-gu ngurambang-gu

For tens of thousands of years the Wiradjuri people have occupied a large territory of southern inland NSW. The word Wiradjuri relates to the people of the three rivers, the Lachlan, the Macquarie and the Murrumbidgee. There was an estimated 3000 Wiradjuri living in the Riverina at the time of the arrival of the First British Fleet into Sydney Cove.

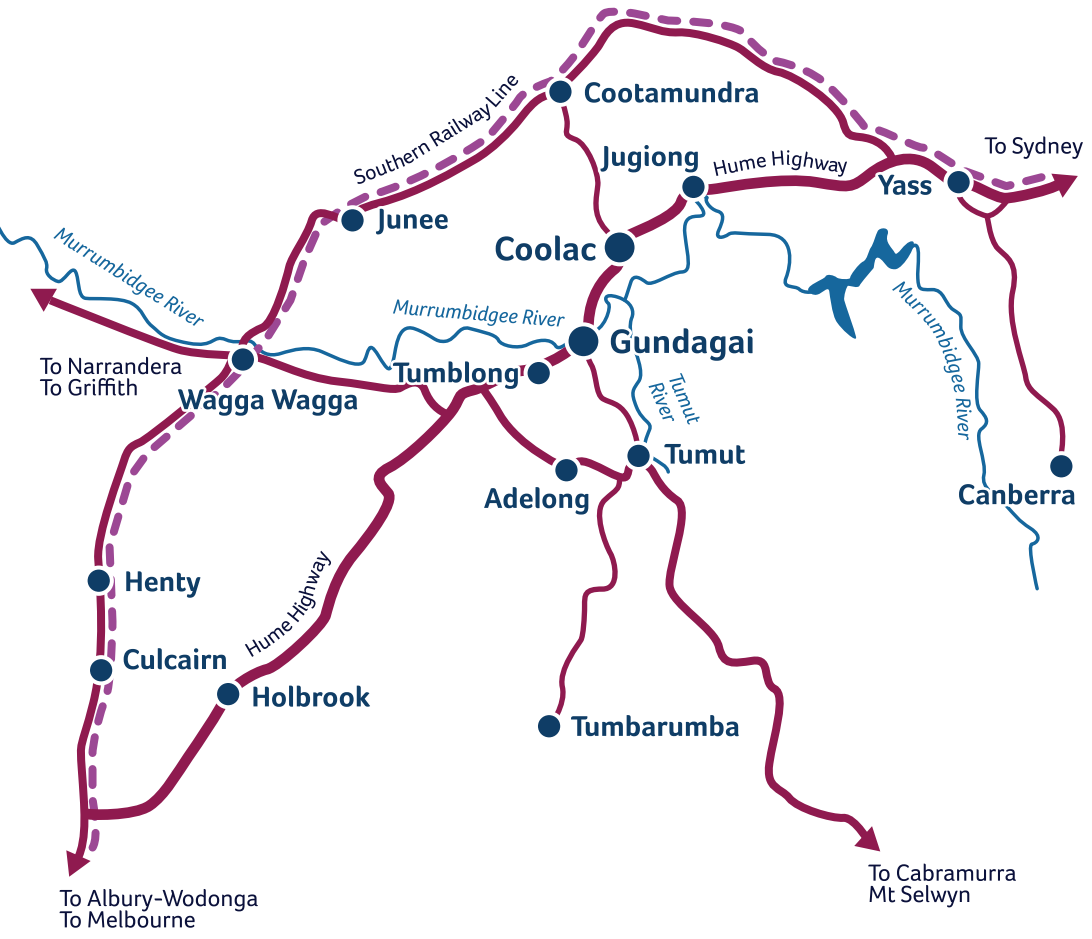
Gundagai was a major thoroughfare and river crossing place. Clan groups of Wiradjuri people from the areas of Narrandera, Wagga Wagga and Cootamundra would join the locals for ceremony, trade and to gather food. In November each year people would pass through Gundagai on the way to the high country east of Tumut to feast on great aggregations of Bogong moths and to participate in ceremony.

The Murrumbidgee River provides a rich food source and is culturally significant to the Wiradjuri people.

The arrival of the British in 1788 and the establishment of a penal colony at Sydney Cove saw the beginning of great change for the Wiradjuri. Foreign diseases, such as small pox, rapidly spread through the Aboriginal population, with devastating consequences.

By the 1820's the British colony of New South Wales had expanded onto Wiradjuri land with settlements at Bathurst and Wellington. Many ambitious settlers pushed even further west, outside the bounds of settlement, deeper into Wiradjuri lands. This intrusion was often tolerated at first, but as sacred sites were disturbed and resources diminished, conflict arose. The fighting between the Wiradjuri warriors and the British settlers became so great in many regions that "Martial Law" was declared in 1824, effectively a declaration of war. The muskets of the British soon overpowered the Wiradjuri resistance.

Today there are still many proud Wiradjuri people living in this area and caring for country as they have done for millennia.



GETTING To Gundagai


Gundagai is a classic Australian country town situated on the Murrumbidgee River between Sydney and Melbourne, in one of the most picturesque rural areas of the Riverina, in southern New South Wales.

Gundagai is centrally located to all south eastern capital cities and on the Hume Highway making it easy to access.

Gundagai Visitor Information Centre:

The Visitor Information Centre is located on the northern side of the Main Street (Sheridan Street). The friendly local staff can guide you to all the attractions, tours and accommodation options Gundagai has to offer. We also stock a wide range of Gundagai souvenirs, local produce and Gundagai region wines.

You can also connect with us on our social media platforms!

 Gundagai Visitor Information Centre

 Visit Gundagai

249 Sheridan Street, Gundagai
02 6944 0250
www.visitgundagai.com.au

Driving

FROM CANBERRA:

Gundagai is located less than a 2 hours drive from Canberra via the Barton and Hume Hwy.

FROM MELBOURNE:

Melbourne is a 5 hour drive from Gundagai directly up the Hume Hwy.

FROM SYDNEY:

The distance between Gundagai and Sydney is 375 km, taking less than 4 hours straight down the Hume Hwy.


Public Transport

V-LINE:

Take the train from Melbourne's Southern Cross Station to Wodonga. Then board the V-Line Coach and continue to Gundagai. This service runs daily.

TRAINLINK:

Take the train from Sydney Central Station traveling to Wagga Wagga or Cootamundra alternatively each day. Then board the coach to Gundagai.

 Where used in this guide refers to all or some parts of the site being accessible, and does not necessarily mean accessible toilets are available. Please contact the Visitors Centre to discuss requirements

THE Gundagai Story



Indigenous Significance

For thousands of years the Gundagai Murrumbidgee River flat was an important ceremonial, hunting and crossing point for the Wiradjuri people.

1824

Hume and Hovell passed through the present site of Gundagai, possibly near the junction of the Murrumbidgee and Tumut Rivers in their journey to Port Phillip.

1825

Peter and Henry Stuckey established a run at "Willie Ploma". Peter is credited with being the first European to cross the Murrumbidgee after Hume and Hovell.

1829

Captain Charles Sturt was commissioned to trace the Murrumbidgee. Captain Sturt was credited with being the founder of Gundagai as his crossing was made at the site of what is now the town.

1831

A new lot of settlers arrived, the first being the Thompson family who settled at Mickey's Corner.

1838

The site of Gundagai was gazetted on the 10th of October.

1840

The township was designed by Captain Perry. Assistant Surveyor Larmer was instructed to measure a number of allotments for sale.

1842

The first town land sale was held on the 2nd of December.

1844

In June, the population of Gundagai experienced its first flood. The river rose and covered the flats and flooded houses.

1849

A ferry service across the river was opened in September.

1850

The town on the flat grew rapidly. There were four hotels, flour mill, one large store and one or two smaller ones, a blacksmith, a school, a post office, twenty houses and a few tents. A Court House and Lock-up were in process of being erected.

1851

A drought occurred in the district.

1852

On June 24th, drought was broken by one of the most disastrous floods in Australia. The heroes of that tragic night were said to be aboriginal men Yarri and Jacky Jacky. They saved many lives in their frail bark canoe. At least 78 people lost their lives.

1853

A new town grew on the slope of Mount Parnassus. Sheridan Street, which was laid out as the highest street of the old town, now became the main street of the new town, as it is today.

1855

The first issue of the newspaper, the "Gundagai Herald" appeared.

1858

Mr. C. de Witt Jebb was appointed Gundagai's first Police Magistrate. In that same year, the old Gundagai Hospital was built and the first District Court and General Sessions were opened.

1859

The Gundagai Court House was built in a commanding position and 'magnificently lined with red cedar'.

1860

Bushrangers Gardiner and Peisley held up the Gundagai mail coach towards the end of the year.

1861

Italian, Gaspard Billardi, discovered gold on a portion of Gundagai called Spring Flat. A rush set in immediately and in the same month Gundagai was declared a goldfield.

1864

Early on the morning of 16th November, Ben Hall and two of his accomplices, Gilbert and Dunn, held up the Gundagai mail coach near Jugiong.

1865

Gundagai was a rich agricultural district producing wheat, barley, maize, oats, potatoes and butter. There were three steam flour mills and the population sat at about 600 people. It boasted six hotels, three churches and there was a daily coach service to Sydney.

1867

Gundagai's famous Prince Alfred Bridge was opened.

1870

Captain Moonlight and his gang were active in this district after the shooting of Senior Constable Webb-Bowen, the gang was brought to bay at Wantabadgery and captured. During the encounter two of the outlaws were killed. The gang was brought to Gundagai, imprisoned in the old gaol, and finally tried in the Gundagai Court House in November.

1875

This was a period of agricultural and pastoral development following upon the complete disappearance of gold-mining in 1875.

1886

The Railway to Gundagai was completed.

1887

Dr Charles Louis Gabriel moves his medical practice to Gundagai and commences taking photographs of the town and its people.

1888

Gundagai held its first Pastoral and Agricultural Show.

1889

Gundagai was declared a Municipality.

1894

With the passing of the Mining and Private Property Act a number of mines sprang into existence near Gundagai. The town was once again startled out of its peaceful existence to assume the role of a busy gold mining town. Some of the more important mines were Long Flat situated at Kimo Station and Prince of Wales Mine at Reno.

1903

In this year the railway bridge and the railway line to Tumut were opened and a new era of transportation began.

1905

After finishing his apprenticeship in Italy, Frank Rusconi returns to NSW and settles in Gundagai establishing a monumental masonry business. Rusconi holds great importance in Gundagai's history as the creator of the Dog on the Tuckerbox Monument and The Marble Masterpiece.

1918

John Thomas Cole's cow Melba XV (of Darbalara) achieves the world record. Melba XV yielded 32,522lb of milk, being milked three times a day. This contained 1,614lb of butter fat which is equivalent to 1945lb of commercial butter.

1931

Peter Dawson records his famous song "Along the Road to Gundagai" written by Jack O'Hagan ten years earlier.

1932

The Dog on the Tuckerbox monument was unveiled by the then Prime Minister of Australia.

1932

James Robinson (owner of Kimo Station) was involved in a syndicate that organised for the famous Phar Lap's body to be returned to Australia following his mysterious death in America on 6 April. Phar Lap's famous saddle cloth can still be seen at the Gundagai Museum along with many artifacts donated by Mr Robinson and family.

1977

The opening of Sheahan Bridge made Gundagai the first town by-passed on Hume Highway.

2009

Dual carriageway on the bridge provides increased safety and fewer disruptions to traffic.

2017

A bronze sculpture is unveiled to celebrate the heroic work of Yarri and Jacky Jacky, and commemorate the 165th anniversary of the Great Flood of Gundagai in 1852.

Now

With our beautiful new main street Gundagai continues to be a visitor destination.

HERITAGE

Icons



OLD GUNDAGAI GAOL & COURTHOUSE

The Gundagai Court House was one of the first stone buildings to be erected after the Gundagai floods of 1852 and was the site for the trial of Captain Moonlite.

Scott and three surviving members of his party first faced a hearing in the Gundagai Court House. They were incarcerated in the old Gundagai Gaol, which is behind the Court House, surrounded by a high slate wall.

A world class narrative audio tour of the Old Gaol is available for hire through the Visitor Information Centre.



GUNDAGAI MUSEUM ♿

The Museum's vast collection includes a display on bushrangers and the medallions presented to local Indigenous heroes Yarri and Jacky, a T-model Ford, farm machinery, wagons, equipment, clothing, coins, stamps, early household items & even Phar Lap's saddlecloth!



AUSTRALIAN ROAD TRANSPORT HERITAGE CENTRE ♿

An iconic national transport museum dedicated to the preservation, upkeep and display of vehicles and equipment that played a role in the development of the Australian road transport industry. The ARTHC showcases vehicles & equipment that operated on the Hume Highway and Gundagai region and is situated on the corner of Tor Street and Jack Moses Avenue Gundagai.




RAILWAY MUSEUM ♿

Once a hub of activity for the town, the Gundagai Railway Station looks exactly as it did when it first opened for business in 1886. Featuring the only slate roofed goods shed in NSW, the Gundagai Railway Station was restored to its original glory in the 1990s. Inside the railway station today, displays recall when trains ran regularly on the now closed Cootamundra-Tumut branch line.



Historic Bridges of Gundagai

ART & Stories



RUSCONI'S MARBLE MASTERPIECE

A true craftsman, Frank Rusconi built this impressive display from 20,948 individual pieces of marble, every piece cut, turned and polished by hand over a 28 year period. Incredibly, no plans or drawings have ever been found and it appears he did the statue entirely by sight alone.



THE GREAT RESCUE OF 1852

A larger than life-size, bronze sculpture to commemorate the 165th anniversary of the Great Flood of Gundagai in 1852. Artist Darien Pullen of Meridian Sculpture Foundry.

The sculpture celebrates the heroic work of Yarri and Jacky Jacky, along with other members of the Wiradjuri tribe in saving some 69 townsfolk from the floodwaters.



GABRIEL GALLERY

Gundagai is home to a truly unique collection of historic photographs. The town doctor in Gundagai from 1887, Dr Charles Louis Gabriel was a keen amateur photographer. Gabriel's visual record of Gundagai in the late 1800s and early 1900s is a fascinating documentary history of the time.



DAD, DAVE, MUM & MABEL

A tribute to Steele Rudd's famous "Snake Gully" characters; Dad, Dave, Mum & Mabel, this life size family has been immortalised in copper by sculptor Aurel Ragus. The characters are on display in Carberry Park adjacent to Gundagai Visitor Information Centre on Sheridan Street.

ARCHITECTURAL HERITAGE WALK

A pleasant 2km stroll viewing many historic points of interest. This walk starts and finishes at the Gundagai Visitor Information Centre, heading east. The Architectural Heritage Walk takes a little over one hour to complete. Comfortable shoes are advisable.

Download the "Cya on the Road App" and simply search Gundagai to do the walk digitally or pick up a flyer from the Gundagai Visitor Information Centre.

DOG

on the Tuckerbox

The story of The Dog captured the imagination of all Australians through the poem Bullocky Bill by Jack Moses, adapted from an earlier version by otherwise unknown author Bowyang Yorke, in the early 1900s. The legend was then immortalised in popular song by Jack O'Hagan - "Where the Dog Sits on the Tuckerbox".

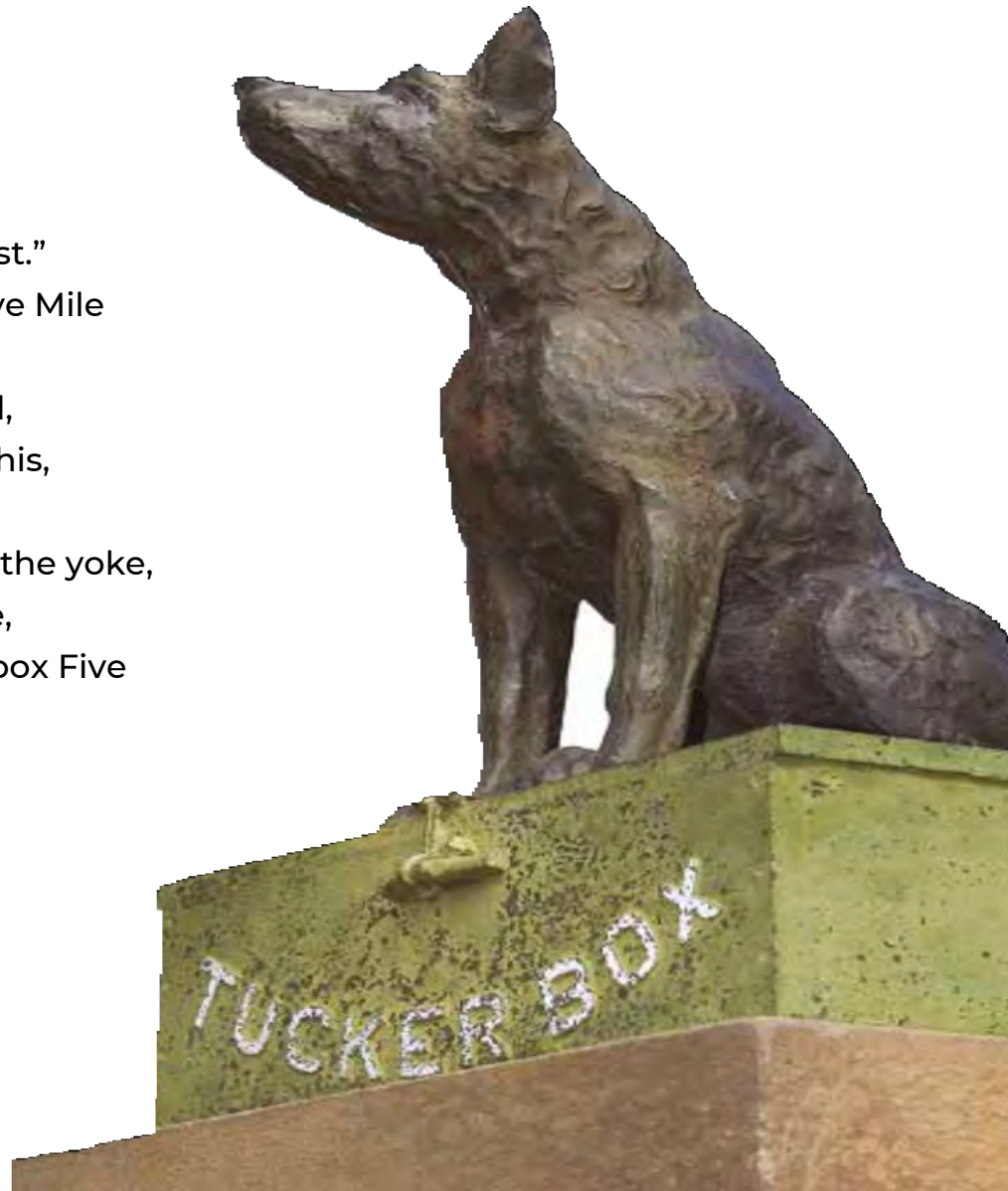
An internationally recognised Australian icon, The Dog on the Tuckerbox monument was created in 1932 by Frank Rusconi as a tribute to our early pioneer settlers.

The Dog is situated 8kms (or 5 miles) north of Gundagai, just off the Hume Highway.

ORIGINAL POEM

As I was coming down Conroy's Gap
I heard a maiden cry,
"There goes Bill the bullocky,
He's bound for Gundagai.
A better poor old bastard
Never earn't an honest crust,
A better poor old bastard
Never drug a whip through dust."
His team got bogged at the Five Mile
Creek,
Bill lashed and swore and cried,
"If Nobby don't get me out of this,
I'll tattoo his bloody hide."
But Nobby strained and broke the yoke,
And poked out the leader's eye,
And the dog sat on the tuckerbox Five
miles from Gundagai.

- Bowyang Yorke



OUTDOOR *Adventure*

Gundagai offers some excellent outdoor recreation facilities, including the Olympic pool with well maintained grounds and shady trees to relax under with a netball and basketball complex located across the road. The Gundagai District Services Club also have some fantastic facilities including golf course, bowling greens, tennis & squash courts. Gundagai also hosts some awesome parks with great playgrounds such as Carberry Parks Adventure Playground. Both Carberry Park and Yarri Park offer free BBQ's and shaded sitting areas. We have an amazing pump track and skate park located at Yarri Park with quality sports fields located across the road at Anzac Park.



CYCLING & WALKING TRAILS

Connect with nature on two feet, or jump on your bike and find new adventures. You can do both right here in Gundagai. Our town is connected by waterways and trails that will guide you on your way. Whether its enjoying our 4km Dog on the Tuckerbox Trail that connects the town with our beloved icon or a leisurely stroll across our flood plain under our beloved historic bridges on our River Walk. We have something for everyone.



FISHING

With the Murrumbidgee River at Gundagai's back door, the temptation to the angling enthusiasts and amateurs cannot be resisted. The banks of the river tease the angler with brown and rainbow trout, murray cod and yellow-belly. Spend a peaceful weekend relaxing on the banks of the Murrumbidgee or Morley's Creek. A boat ramp is located on the Murrumbidgee River 3kms to the east of Gundagai along the Nangus Road otherwise Stoney's Beach is easy to access allowing riverside fishing.



KAYAKING & CANOEING

There are many great spots in Gundagai to kayak or canoe! Teach the kids in the quiet, slow waters of Morley's Creek or for the more advanced rower take in a stretch of the fast flowing Murrumbidgee River.



PANORAMIC VIEWS

There are excellent vantage points to view and photograph Gundagai. North Gundagai's Mount Parnassus Lookout is located on the summit of the hill on which much of the town is built, it provides views up and down the Murrumbidgee Valley. The Rotary Lookout at South Gundagai hosts impressive views of the Murrumbidgee River flats, the site of Gundagai before the devastating flood of 1852 destroyed the town.

GOLF

Nestled between the gums on the banks of the Murrumbidgee River is Gundagai's Bidgee Banks Golf Course.

Our picturesque golf course is a par 70 layout which offers a great test for all golfers with tight tree lined fairways surrounded by the banks of the Murrumbidgee River and its various creeks and natural hazards.

The course features 18 beautifully manicured raised grass greens and no bunkers. It is a relatively flat course which is very easy to walk and enjoy.

For further information:

Website: [Gundagai Services Club](#)

Phone: Bidgee Banks Golf Shop (02) 6944 1926



GIRLS *Getaway*



DAY ONE:

BREAKFAST

The Coffee Pedaler has your caffeine fix sorted and a great breakfast offering to boot!

WALK

From The Crossing Place on Otway Street, follow the Gundagai Architectural Heritage Walk and explore all Gundagai has to offer. Stroll along our beautiful Main Street (Sheridan Street) enjoying historic buildings to the magnificent wooden bridges spanning the floodplains.

SHOP

Enjoy homewares and gifts at Fig & Co General Store and Daisy's Decor as well as ladies fashion at Wren Store and Styling.

LUNCH

Pop into Lotts Family Hotel for lunch and enjoy some of the best pub meals around.

AFTERNOON OPTIONS

Enjoy a personalised wellness afternoon or soap making class with Blessed Bowen Natural Therapies, a specialised styling session with Wren Store + Styling, or an exclusive vintage shopping experience at Junque and Disorderly. All by appointment.

DINNER

Unwind on the Criterion Hotel balcony overlooking Morley's Creek with a drink and a well-bred pub feed, as you take in the bird's afternoon chorus. Step inside to view impressive murals of the Great Flood.

STAY

The Crossing Place – this delightful little three bedroom cottage sleeps up to six guests and has been recently renovated. Centrally located on Otway Street.

DAY TWO:

BREAKFAST

The Long Track Pantry, a 20 minute drive away in the small village of Jugiong, has been a welcome refuge for Hume Highway travellers for many years. Sit outside under the ornamental grape and soak up the village vibe.

SHOP

Next door in the Sir George Hotel, Curators Collective has an amazing collection of homewares and women's fashion.

LUNCH

Settle in for lunch at the Sir George complete with a menu featuring great grills from the Mibrasa charcoal oven, beautiful sourdoughs from the onsite bakery and a local Gundagai region wine.

EXPLORE

Travel the beautiful backroads from Jugiong along the Murrumbidgee River taking in the scenic country atmosphere through Darbalara and Brungle.

DINNER

Meander out to Nimbo Fork Lodge for dinner by Three Blue Ducks in the Nantucket inspired architecture of the main lodge, before relaxing with some cocktails and enjoying the scenic view from the balcony.





FAMILY Weekend

DAY ONE:

BREAKFAST

Start the day off right at Hope's Place on Sheridan Street. Enjoy a lovely breakfast while you take in the lovely main street. After brekky check out the famous 'Great Rescue of 1852' sculpture. Then wander down to check out the Melba the Cow Mural.

CYCLE

Bring the bikes and ride (or walk) the River Walk cycle path. On your way back visit Historic Gundagai Museum before cycling to the Historic Gundagai Railway Station and Museum.

LUNCH

Take a well earned break and grab an award winning meat pie at the Gundagai Bakery, topped off with a donut or custard tart for dessert.

VISIT

Visit the Gundagai Visitor Information Centre to meet Dad, Dave, Mum & Mable and Rusconi's famous Marble Masterpiece. Grab some great local produce on your way out. For the younger children, the adventure park in Carberry Park, is a must-do!

BEAT THE HEAT

During Summer, take a short drive to Stoney Beach for a dip in the Murrumbidgee River, or the Gundagai Swimming Pool complex.

DINNER

Book a table in the courtyard at the Family Hotel. Enjoy a great pub meal, with great options for the kids. The Family Hotel also boasts a great selection of local and regional wines.

STAY

Book a self contained cabin at the picturesque Riverside Caravan Park, situated right on the Murrumbidgee River, or the recently renovated Gundagai Tourist Park.



DAY TWO:

MORNING

Load the bikes and grab a bite to eat at the Coffee Pedaler - then head to Spring Flat Drive and cycle the easy 4km trail to Australia's most famous historic monument, the Dog on the Tuckerbox.

LUNCH

After you have spent your morning appreciating "the Dog" enjoy one of Rose's delicious hamburgers at the Dog on the Tuckerbox Cafe, before heading back to Gundagai.

AFTERNOON

Once you have made your way back to Gundagai. Visit the Gundagai Visitor Information Centre and grab your key, audio and map for your Self-Guided Tour of the Old Gundagai Gaol. Your audio tour will provide all the details of our own local bushranger Captain Moonlite's escapades.

Finish your stay with a drive or walk to the summit of Mount Parnassus, on which much of the town is built.

DINNER

Before heading home or to your accommodation, grab a delicious pizza from the Criterion Hotel, which offers dine in or takeaway options.



WEDDINGS

in Gundagai

Gundagai offers many amazing opportunities for wedding locations, with more individuals choosing a remote, secluded and rustic country styled location for their big day.

Nestled in the hills just outside of Gundagai is Kimo Estate. A beautiful 4 acre garden surrounds the historic 1878 Kimo Homestead and provides the stunning location for wedding ceremonies. The Grain Shed is a unique and fabulous wedding reception venue overlooking the Murrumbidgee River flats. The unassuming facade gives way to the awesome cathedral ceiling, the perfect spot for a party. With capacity for up to 200 seated guests Kimo Estate can cater for any size wedding.

Accommodation is available for up to 32 guests on site in various levels of style from the now world famous Eco Huts, to the quaint workers cottages and also the Shearers Quarters.

Many people travel to have their gorgeous weddings here in Gundagai, whereas many locals also enjoy the serenity of this beautiful venue located right on their doorstep.

Previous local Karmen Lindley and her husband Troy were one of the first couples to be married at Kimo, and their experience was nothing short of amazing. Even though Karmen moved to Sydney in her early twenties, and her husband coming from Melbourne she always knew she would be married in her beautiful home town of Gundagai, but when the time came the question for them was where?

She then spoke with her sister Renee who lives locally and she mentioned that the Ferguson's were in the midst of developing a wedding venue. She booked the venue that same day.

Karmen said "planning a location wedding can be overwhelming but Emelia put me at ease immediately. From her list of caterers, to recommendations to all local event suppliers. Seeing it all come together on the day exceeded every expectation."

ELOPEMENT OPTIONS

Kestrel Nest Eco Hut at Highfield Farm and Woodland is just one amazing place that offers the most private and stunning locations. Elopements are available mid-week and all you need is to be free to marry and book at least a month in advance. Enjoy a beautiful, easy wedding with just you and your loved one. It also offers a perfect accommodation for your honeymoon.

OTHER LOCAL VENUES

Gundagai also offers many other wedding venues such as the Gundagai District Services Club, Gundagai Racecourse, the High School Hall, Bowling Club and plenty more. It also offers some of the most beautiful landscapes for gorgeous wedding photos at the Old Railway Station, under the historic bridges or picturesque photos by the Murrumbidgee River at Stoney's Beach!



The Grain Shed - Kimo Estate

LOCAL Guide



EATING OUT

Gundagai has a wide selection of places to eat from a quick bite to a special dinner. Choose from our two great country pubs, the Gundagai Bakery with its award winning Little Johns Pies, and the Gundagai Services Club. We also have a variety of fast food options available at South Gundagai and the Five Mile Precinct, or dine with the dog at the Dog on the Tuckerbox Café, also at the Five Mile.



ACCOMMODATION

Whatever style of accommodation you are looking for you are sure to find somewhere to rest your head at Gundagai. We have all your accommodation options covered including:

- A large variety of motels at various prices
- Two caravan parks with on-site cabins
- 1 RV friendly camping site which allows a 48 hour stay & 1 RV friendly camping site that allows a 72 hour stay
- Pub accommodation
- Bed and Breakfasts and Self Contained Cottages
- Farm stay and fishing retreat options
- Boutique hotel



SHOPPING

Whether you're looking for the latest fashion trend or something precious and unique, Gundagai is a shopper's delight. Gundagai boasts a vibrant shopping precinct, offering everything from gifts and homewares, clothing and footwear, to antiques and collectibles. We also have all the necessities you may require with supermarkets, banks, hair and beauty, florist, chemist and newsagency.

FESTIVALS & Events



SUMMER

Summer is Gundagai's biggest season for local events. In December we hold our annual Christmas Carols in the Park along with many local stalls. On the 1st of January the Gundagai- Adelong Racing Club hold their New Years Day Races attracting many locals visitors. During the middle of February the town comes together to celebrate our annual Gundagai Show. Our town celebrates every Australia Day with a presentation of awards to deserving local community members.



AUTUMN

Another fantastic horse racing event is the Gundagai Cup attracting large crowds willing to put on a bet! Every ANZAC Day the community comes together to commemorate with a dawn service at ANZAC Grove followed by a main street march lead by the Gundagai's 7th Light Horse Troop.

WINTER

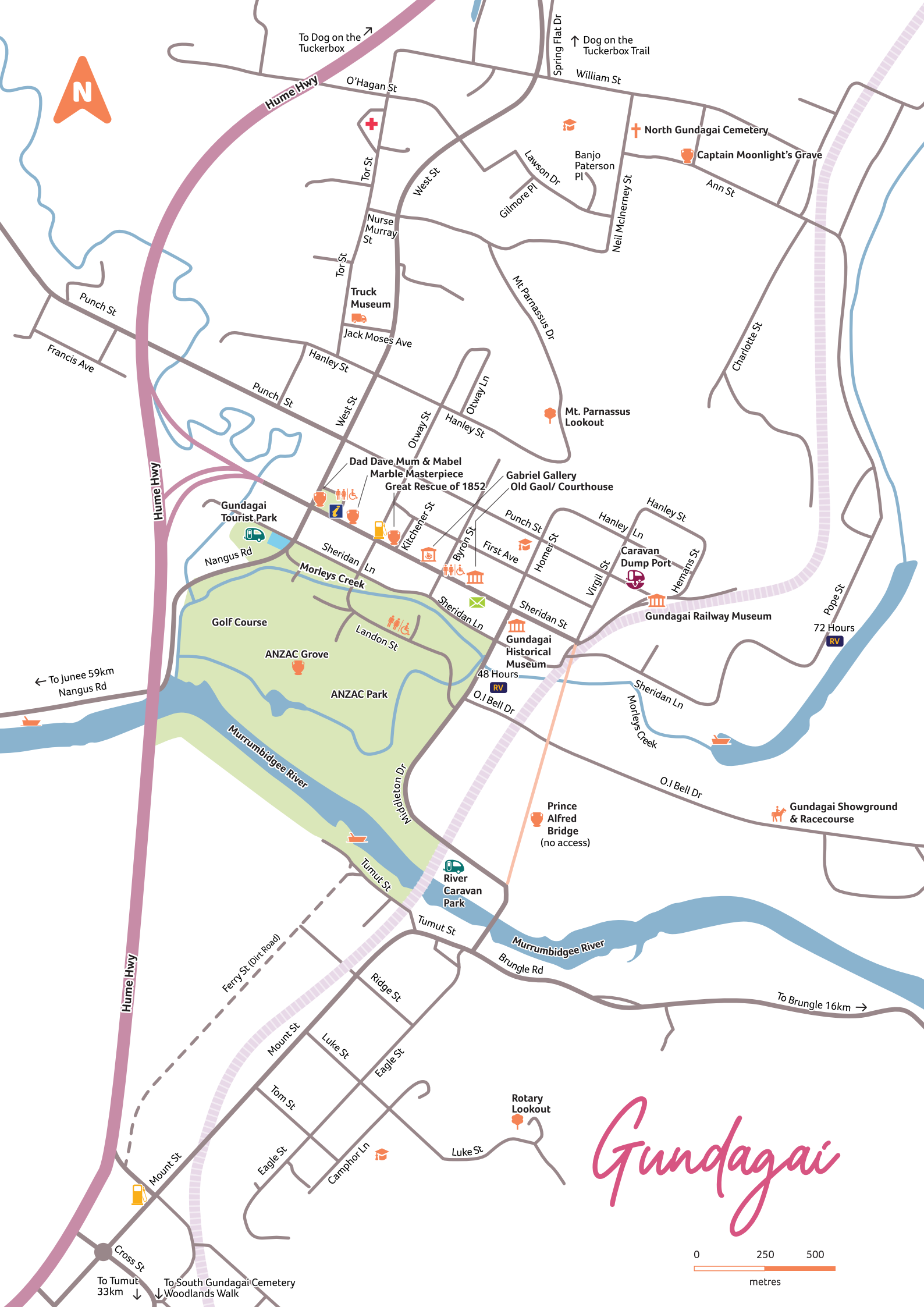
Each year in July we commemorate the anniversary of the Great Flood of 1852. The monthly Sundy in Gundy Markets also continue on the last Sunday of every month between the hours of 9pm to 1pm. We are also a great place to base yourselves if you are travelling to surrounding towns such as Cootamundra, Tumut, Batlow, Junee or Tumbarumba.



SPRING

Gundagai is buzzing during the beautiful Spring months. During October, Gundagai host's one of the leading Stockman's Challenges in Australia showcasing local horsemanship. Gundagai also celebrates all things floral with its annual Flower Show. November is our busiest month of the year with our famous Snake Gully Cup attracting thousands of attendees each year ready to get frocked or suited up to enjoy a lovely day of racing. The Gundagai Rodeo is a premier event on the national rodeo circuit. As the final event on the ABCRA calendar, competition is fierce as the nation's top cowboys and cowgirls battle for a coveted national title.





To Dog on the Tuckerbox ↗

Spring Flat Dr ↑ Dog on the Tuckerbox Trail

O'Hagan St

William St



North Gundagai Cemetery

Captain Moonlight's Grave

Tor St

West St

Lawson Dr
Gillmore Pl

Neil McInerney St

Ann St

Nurse Murray St

Mt Parnassus Dr

Banjo Paterson Pl

Punch St

Francis Ave

Tor St

Truck Museum

Jack Moses Ave

Hanley St

Punch St

West St

Otway Ln

Hanley St

Mt Parnassus Lookout

Charlotte St

Dad Dave, Mum & Mabel
Marble Masterpiece
Great Rescue of 1852

Gabriel Gallery
Old Gaol/ Courthouse

Gundagai Tourist Park

Nangus Rd

Sheridan Ln

Kitchener St

Byron St

Punch St

Hanley St

Caravan Dump Port

Golf Course

ANZAC Grove

ANZAC Park

Landon St

Sheridan Ln

Gundagai Historical Museum

Gundagai Railway Museum

72 Hours

← To Junee 59km
Nangus Rd

48 Hours

O.I Bell Dr

Sheridan St

Hanley Ln

Virgil St

Hermans St

Sheridan Ln

Norlys Creek

O.I Bell Dr

Prince Alfred Bridge
(no access)

Gundagai Showground & Racecourse

River Caravan Park

Tumut St

Murrumbidgee River

Brungle Rd

To Brungle 16km →

Ferry St. (Dist Road)

Ridge St

Mount St

Luke St

Eagle St

Tom St

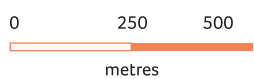
Eagle St

Camphor Ln

Luke St

Rotary Lookout

Gundagai






To Tumut 33km ↓

To South Gundagai Cemetery
Woodlands Walk ↓

Regional Touring Routes



Key

-  Snowy Valleys Way
-  Canola Trail
-  Outdoor Art Trail